



---

# S2 MPC

---

## L2A Product Definition Document

---

*Ref. S2-PDGS-MPC-L2A-PDD-V14.2*



## Authors Table

	Name	Company	Responsibility	Date	Signature
<b>Written by</b>	J. Louis	TPZF	ESL L2A Leader	2017-06-23	
<b>Verified by</b>	O Devignot	CS	Quality Manager	2017-06-23	
<b>Approved by</b>	L. Pessiot	CS	Service Manager	2017-06-23	

## Change Log

Issue	Date	Reason for change	Pages(s)/Section(s)
1 Draft A	06 Feb 2009	Initial Issue.	All
1 Draft B	26 Feb 2009	Incorporated refinements as per ESA requirements.	All
1 Draft C	20 Aug 2009	Reorganised to match section structure used for L2B and L3 products. Major rewrite of most sections. Updated table of possible applications for L2A according to latest version of DAP.	All
1	8 Oct 2009	Updates following Review by ESA, Document renamed from S2PAD.TN.001 to S2PAD-VEGA-PD-0001.	All
2	6 Nov 2009	Fixed RIDs from S2PAD_PDR_1: PDR-1, PDR-2, PDR-3, PDR-8, PDR-11, PDR-13, PDR-18, PDR-42, PDR-47, PDR-74, PDR-75, PDR-76, PDR-77, PDR-78, PDR-87, PDR-88, PDR-89, PDR-91, PDR-93, PDR-94, PDR-95, PDR-96, PDR-97, PDR-99, PDR-100	All
2.1	13 Nov 2009	Updated according to the comments received from ESA on 11th November 2009.	All
2.2	15 Apr 2010	Fixed RIDs from S2PAD_PDR_2: PADPDR-43, PADPDR-53, PADPDR-92, PADPDR-93, PADPDR-94, PADPDR-95, PADPDR-98, PADPDR-104, PADPDR-143, PADPDR-144	All
4.0	3 Jul 2012	Issue for S2PAD Phase 2 CDR. Updated according to the comments received from ESA on 23 <sup>rd</sup> March 2011.	All

Issue	Date	Reason for change	Pages(s)/Section(s)
4.1	29 Aug 2012	Issue after S2PAD Phase 2 CDR. Updated according to ESA comments and discussion on CDR 02/08/2012	All
4.2	21 Mar 2014	Issue for Acceptance Review	All
4.3	16 Jun 2014	Document Change Requests from Sen2Cor Acceptance Review Board report.	All
4.4	1 Apr 2016	Issue for the delivery of Sen2Cor v2.2	All
4.5	25. Nov 2016	Update to PSD 14.2, delivery of Sen2Cor 2.3.0	2.2.4, 2.4.2, 2.4.3
4.6	23 Jun 2017	Update of Scene Classification class names Reformatting of QI description tables	All

*This Page Is Intentionally Blank*

# Table of contents

<b>1. INTRODUCTION</b>	<b>7</b>
1.1 Purpose of the document	7
1.2 Document structure	7
1.3 References	8
1.1 Normative Reference Documents	8
1.2 Informative Reference Documents	8
1.3 Relation to other Documents	8
1.4 Definitions of Terms and Conventions	9
<b>2. LEVEL-2A PRODUCT DEFINITION</b>	<b>10</b>
2.1 Overview	10
2.1.1 Input data of L2A processing	10
2.1.2 Product Summary	11
2.2 Image Data	18
2.2.1 Atmospheric correction images	18
2.2.2 Scene Classification image	21
2.2.3 Digital Elevation Map (DEM)	22
2.2.4 True Colour Image (TCI, since PSD V.14.2)	22
2.2.5 Preview Data	23
2.3 Metadata	24
2.3.1 Product Level Metadata	24
2.3.1.1 Brief Metadata	24
2.3.1.2 Standard Metadata	25
2.3.1.3 Expertise Metadata	25
2.3.2 Tile Level Metadata	25
2.3.2.1 Brief Metadata	25
2.3.2.2 Standard Metadata	26
2.3.2.3 Expertise Metadata	26
2.4 Quality Indicator Data	27
2.4.1 Product Level Quality Indicators	27
2.4.2 Tile Level Quality Indicators	29
2.4.3 Pixel Level Quality Indicators	31
2.5 Auxiliary Data	32
2.5.1 Provided Auxiliary Data	32
2.5.2 Referenced Auxiliary Data	33
2.6 File Size Estimation (single tile)	33

*This Page Is Intentionally Blank*

# 1. Introduction

In the frame of the Global Monitoring for Environment and Security programme (GMES) jointly implemented by ESA and EC, ESA is developing the Sentinel-2 system, providing globally with systematic acquisition high resolution (10-20 m) optical observations with a high revisit tailored towards the needs of operational land services.

The Sentinel-2 mission will offer an unprecedented combination of the following capabilities: (1) Systematic global coverage of land surfaces: from 56°South to 84°North, coastal waters and all Mediterranean sea; (2) High revisit: every 5 days at equator under the same viewing conditions with two satellites; (3) High spatial resolution: 10 m, 20 m and 60 m; (4) Multi-spectral information with 13 bands in the visible, near infra-red and short wave infra-red part of the spectrum, and (5) Wide field of view: 290 km.

The Level-1C product provides ortho-rectified, i.e. a map projection of the acquired image using a system DEM to correct ground geometric distortions, Top-Of-Atmosphere (TOA) reflectance with a sub-pixel multi-spectral and multi-date registration. This Level-1C product is converted to Bottom-of-Atmosphere (BOA) reflectance and an associated scene classification, which constitutes the Level-2A product.

## 1.1 Purpose of the document

This document defines the content of the Sentinel-2 Level-2A product. It delivers a collection of the Level-2A related input and output data, covering Scenes, AOT and Water Vapour maps and Quality Indicators. The document has to be considered as a specialisation of the definition provided in [S2-PDD] for the Level-2A product.

The general parts which are common to all products are thus part of the main document [S2-PDD] and will be referred at the corresponding sections.

## 1.2 Document structure

The document aligns to the structure of products definition given in [S2-PDD]. According to this scheme, the Chapter 2 of this document defines the structure of Level-2A products into six sections:

- Overview, in section 2.1;
- Image data, including preview in section 2.2;
- Metadata, in section 2.3;
- Quality Indicator Data, in section 2.4;

- Auxiliary Data, in section 2.5;
- File Size Estimation, in section 2.6.

## 1.3 References

The reference list of all project related documents with their version number and issue date is given in:

[S2-L2A-GLOS] S2PAD Project Glossary S2PAD-VEGA-GLO-0001, version 3.5, 22.05.2015

### 1.1 Normative Reference Documents

[GS-FFS] Ground Segment File Format Standard  
 [GS-FFS-TSM] Earth Observation GS File Format Standard - Tailoring for the Sentinel Missions PDGS

### 1.2 Informative Reference Documents

[ECMWF] ECMWF Deterministic Atmospheric Model Products, <http://www.ecmwf.int/en/forecasts>  
 [GSCDA-DAP] GMES Space Component - Data Access Portfolio Requirement Document (DAP/R)  
 [S2-PDD] GMES Space Component – Sentinel-2 Payload Data Ground Segment (PDGS), Product Definition Document  
 [S2-PFS] Sentinel-2 Product Specification  
 [S2-MRD] Sentinel-2 Mission Requirements Document  
 [S2-L2A-PFS] Sentinel-2 MSI – Level 2A Product Format Specification Technical Note  
 [S2-L2A-ATBD] Sentinel-2 MSI - Level 2A Products, Algorithm Theoretical Basis Document  
 [S2-L2A-DPM] Sentinel-2 MSI – Level 2A Detailed Processing Model  
 [S2-L2A-SUM] Sentinel-2 MSI – Level 2A Prototype Processor Installation and User Manual

### 1.3 Relation to other Documents

The *Sentinel-2 MSI - Level 2A Products Algorithm Theoretical Basis Document* [S2-L2A-ATBD] define the algorithms used during Level 2A processing which are labelled as 2A-SC for Level 2A Scene Classification and 2A-AC for Level-2A Atmospheric Correction.



The *Sentinel-2 MSI - Level 2A Products Specification Technical Note* [S2-L2A-PFS] describes Sentinel-2 Level 2A file naming convention and presents how the Sentinel-2 Level 2A XSD schemas are organized.

## 1.4 Definitions of Terms and Conventions

Please refer to section 2.4 of [S2-PDD] for definition of Sentinel-2 mission and terms, e.g. Datatake, Datastrip, MSI Spectral bands, User-product, etc.

## 2. Level-2A Product Definition

### 2.1 Overview

Level-2A processing consists in scene classification and atmospheric correction applied to Level-1C orthoimage product.

Level-2A main output is an orthoimage Bottom-Of-Atmosphere (BOA) reflectance product. Additional outputs are Aerosol Optical Thickness (AOT) map, Water Vapour (WV) map, Scene Classification map together with Quality Indicators data.

Level-2A products are resampled as Level-1C products with a constant GSD (Ground Sampling Distance) of 10 m, 20 m and 60 m according to the native resolution of the different spectral bands.

The delivery of 10 m, 20 m or 60 m product is optional. Product content is detailed in section 2.1.2.

#### 2.1.1 Input data of L2A processing

**Table 2-I** lists the input data of Level-2A processing.

Level-1C TOA (Top-Of-Atmosphere) reflectance is the main input for the Level-2A product generation. Main part of Level-1C metadata will be included in the Level-2A product. The definition of Level-1C product is given in [S2-PDD] and therefore Level-1C metadata would not be further described in this document.

**Table 2-I: Input of Level-2A processing**

Input of Level-2A processing	Description
From Level-1C	Image Data: Level-1C Top-Of-Atmosphere reflectance values
	Metadata from Level-1C
	Ancillary data from the Level-1C (satellite and ground ancillary data, including solar and incidence angles)
	Quality Indicator files from Level-1C
	Ozone Total Column from ECMWF
Auxiliary Data (see section 2.5)	GIPP: Level-2A processing parameters
	Digital Elevation Model (provided by user)

Input of Level-2A processing	Description
	LibRadtran LUTs (internal)
	Snow climatology (internal)

### 2.1.2 Product Summary

The geographic coverage of Level-2A products is the same as the Level-1C input products.

One Level-2A product refers always to one Datatake. It may refer to one or several Datastrips from the same Datatake.

The Level-2A product may cover the full Datatake or an extract of the Datatake.

In the case of an extract, the image data are provided to cover the selected extract. In the case of an extract, the ancillary data are always provided through a metadata file on the full Datatake temporal extent.

Level-2A processing is performed on Level-1C products geometrically refined that are identified with a dedicated flag in the Level-1C metadata.

Figure 2-1 gives an overview of the L2A Product Physical Format. Please refer to [S2-L2A-PFS] and following sections of this document for more details.

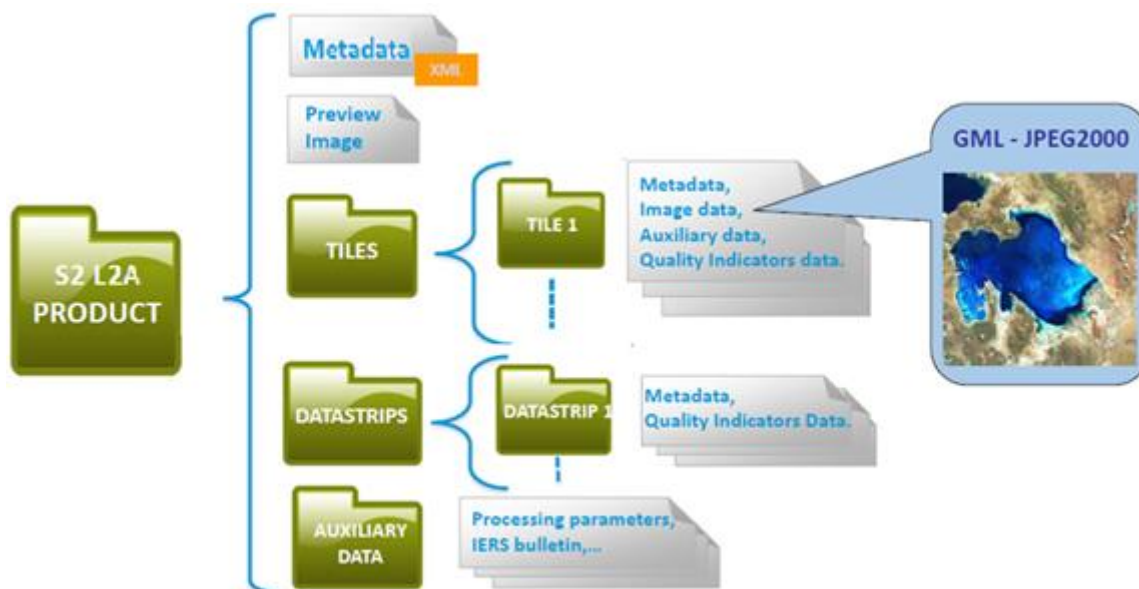


Figure 2-1 Level-2A Product Physical Format

The Level-2A product is characterised by the main following contents, outputs of the scene classification and atmospheric corrections algorithms:

- **Scene classification tiles**

- The Scene Classification (attaching an attribute to each pixel to indicate its type) at 20 m and 60 m resolution [Image Data];
- Statistics on percentage of pixels belonging to each class [QI Data];
- The Quality Indicators for snow and cloud probability (20 m and 60 m) [QI Data].

- **Atmospheric correction tiles**

- The 60 m resolution product [Image Data];
  - The surface (BOA) reflectance cube with 11 channels (B1, B2, B3, B4, B5, B6, B7, B8a, B9, B11, B12) excluding the 1375 nm cirrus band B10, as it does not contain surface information.
  - The aerosol optical thickness map AOT (550 nm) at 60 m resolution;
  - The water vapour map WV at 60 m resolution;
  - A True Colour Image based on the three channels B2, B3, B4, since PSD V14.2 and above at 60 m resolution;
- The 20 m resolution product [Image Data];
  - The surface (BOA) reflectance cube with 9 channels (B2, B3, B4, B5, B6, B7, B8a, B11, B12), omitting the original 60 m channels (see [RD10] for further details).
  - The aerosol optical thickness map AOT (550 nm) at 20 m resolution;
  - The water vapour map WV at 20 m resolution;
  - A True Colour Image based on the three channels B2, B3, B4, since PSD V14.2 and above at 20 m resolution;

- The 10 m resolution product [Image Data];
  - The surface (BOA) reflectance cube with 4 channels (B2, B3, B4, B8), omitting the original 20 and 60 m channels (see [S2-L2A-ATBD] for further details).
  - The resampled AOT (aerosol optical thickness) map (550 nm) at 10 m resolution;
  - The scene-averaged WV (Water Vapour) map at 10 m resolution;
  - A True Colour Image based on the three channels B2, B3, B4, since PSD V14.2 and above at 10 m resolution;

*Note: the user is able to select the output of the L2A processor: 10 m resolution product only, 20 m resolution product only or 60 m resolution product only. By default all resolutions are provided.*





































**Table 2-II** gives an overview of the components of Level-2A product.

**Table 2-II: Level-2A Product – Summary Table**

Name	Level-2A
<b>Common Characteristics for L2A Products</b>	
Identifier	S2_L2A
Product level	L2A
Description	<p>The L2A product contains the following product components:</p> <ul style="list-style-type: none"> <li>• BOA reflectance images (10 m, 20 m, 60 m);</li> <li>• Aerosol Optical Thickness (AOT) maps (10 m, 20 m, 60 m);</li> <li>• Water Vapour (WV) maps (10 m, 20 m, 60 m);</li> <li>• Scene classification map (on pixel basis) (20 m, 60 m);</li> <li>• True Colour Image (TCI) (10 m, 20 m, 60 m) for PSD V 14.2 and above;</li> <li>• Quality Indicators for Snow and Cloud probability (20 m, 60 m).</li> </ul>
Parent	L1C

Name	Level-2A
Product	
Coverage	Regional
Packaging	Tiles (same size and area coverage as Level 1C input data)
Geo-location accuracy	Identical to the level 1C geo-location performance.
Frequency	Variable upon Level 1C products availability.
Format	SAFE format, see section 1.7 of [S2-PFS].
Size	See section 2.6.
BOA Reflectance [Image Data]	
Algorithm	<p>The surface reflectance is computed using the "Sentinel-2 Atmospheric Correction" (L2A_AtMCorr) algorithm and is based on reference radiative transfer code. Look Up Tables (LUTs) are based on LibRadtran.</p> <p>The aerosol optical thickness retrieval is based on the dense dark vegetation (DDV) algorithm.</p> <p>The water vapour retrieval over land is performed with the atmospheric pre-corrected differential absorption (APDA) algorithm.</p>
Unit	None
Range	0.0 to 1.0 (Reflectance could be above 1 with anisotropic targets and for certain viewing directions, e.g. specular configuration)
Sampling	16 bits/pixel
Channels and Resolution	B1 (443 nm): 60 m B2 (490 nm): 60 m, 20 m, 10 m B3 (560 nm): 60 m, 20 m, 10 m B4 (665 nm): 60 m, 20 m, 10 m B5 (705 nm): 60 m, 20 m

Name	Level-2A
	B6 (740 nm): 60 m, 20 m B7 (783 nm): 60 m, 20 m B8 (842 nm): 10 m B8a (865 nm): 60 m, 20 m B9 (945 nm): 60 m, 20 m B11 (1610 nm): 60 m, 20 m B12 (2190 nm): 60 m, 20 m  <u>Note:</u> The MSI of the Sentinel-2 has 13 spectral channels. Channel B10 (Cirrus correction, 1375 nm) which does not contain surface information will be barred. All the other channels will be processed.
Radiometric Accuracy	Mission requirement is 5%
<b>Water Vapour Map [Image Data]</b>	
Algorithm	L2A_AtmosCorr
Unit	Dimensionless
Range	0.4 – 5.5 cm
Sampling	16 bit
Resolution	60 m, 20 m, 10 m
Accuracy	5 – 10 % (Schläpfer 1998, Chylek et al. 2003, Richter and Schläpfer 2008)
<b>Aerosol Optical Thickness (AOT) Map [Image Data]</b>	
Algorithm	L2A_AtmosCorr
Unit	Dimensionless
Range	0 – 1
Sampling	16 bit
Resolution	60 m, 20 m, 10 m

Name	Level-2A																																				
Accuracy	To be established by S2MPC																																				
<b>Scene Classification [Image Data]</b>																																					
Algorithm	L2A_SceneClass																																				
Unit	None																																				
Range	<table border="1"> <tbody> <tr> <td>0</td> <td>No Data (Missing data) (black)</td> <td></td> </tr> <tr> <td>1</td> <td>Saturated or defective pixel (red)</td> <td></td> </tr> <tr> <td>2</td> <td>Dark features / Shadows (very dark grey)</td> <td></td> </tr> <tr> <td>3</td> <td>Cloud shadows (dark brown)</td> <td></td> </tr> <tr> <td>4</td> <td>Vegetation (green)</td> <td></td> </tr> <tr> <td>5</td> <td>Not-vegetated (dark yellow)</td> <td></td> </tr> <tr> <td>6</td> <td>Water (dark and bright) (blue)</td> <td></td> </tr> <tr> <td>7</td> <td>Unclassified (dark grey)</td> <td></td> </tr> <tr> <td>8</td> <td>Cloud medium probability (grey)</td> <td></td> </tr> <tr> <td>9</td> <td>Cloud high probability (white)</td> <td></td> </tr> <tr> <td>10</td> <td>Thin cirrus (very bright blue)</td> <td></td> </tr> <tr> <td>11</td> <td>Snow or ice (very bright pink)</td> <td></td> </tr> </tbody> </table> <p><b>Note:</b> Scene Classification pixels are set to 1 (Saturated or defective pixel) if at least one band involved in the L2A_SC is affected by Level-1C quality masks. See section 2.4.3 for details.</p>	0	No Data (Missing data) (black)		1	Saturated or defective pixel (red)		2	Dark features / Shadows (very dark grey)		3	Cloud shadows (dark brown)		4	Vegetation (green)		5	Not-vegetated (dark yellow)		6	Water (dark and bright) (blue)		7	Unclassified (dark grey)		8	Cloud medium probability (grey)		9	Cloud high probability (white)		10	Thin cirrus (very bright blue)		11	Snow or ice (very bright pink)	
0	No Data (Missing data) (black)																																				
1	Saturated or defective pixel (red)																																				
2	Dark features / Shadows (very dark grey)																																				
3	Cloud shadows (dark brown)																																				
4	Vegetation (green)																																				
5	Not-vegetated (dark yellow)																																				
6	Water (dark and bright) (blue)																																				
7	Unclassified (dark grey)																																				
8	Cloud medium probability (grey)																																				
9	Cloud high probability (white)																																				
10	Thin cirrus (very bright blue)																																				
11	Snow or ice (very bright pink)																																				
Sampling	n/a (binary parameter)																																				
Resolution	60 m																																				
Accuracy	80% (To be consolidated by S2MPC)																																				

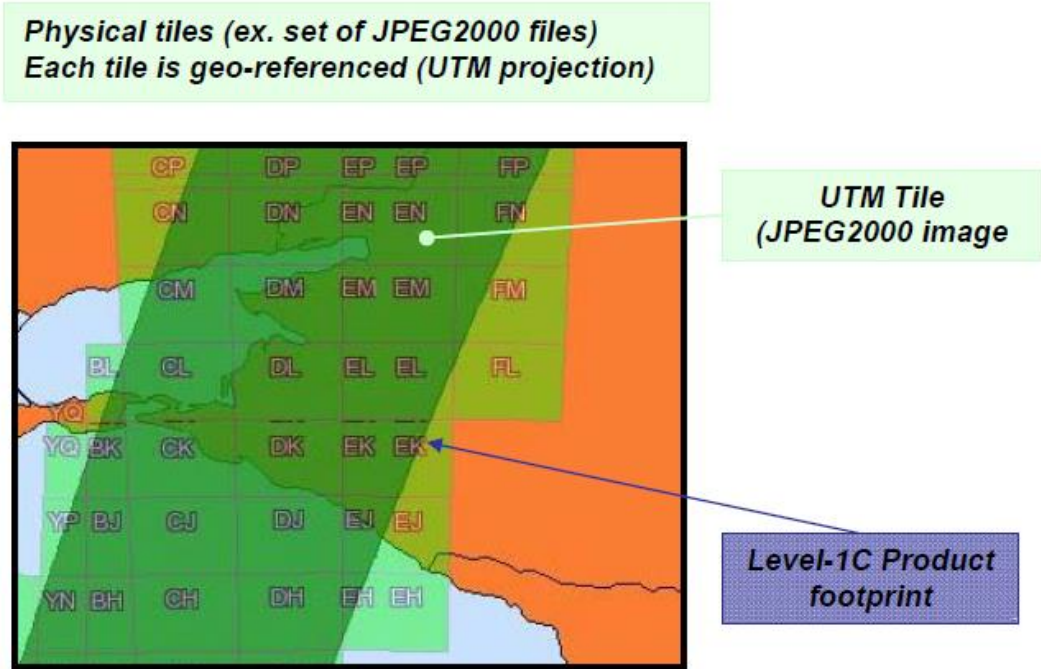


Name	Level-2A
<b>Cloud Probability [QI Data]</b>	
Algorithm	L2A_SceneClass
Unit	Dimensionless
Range	0 - 100
Sampling	8 bit/sample
Resolution	60 m, 20 m
Accuracy	See Cloud Confidence <b>Table 2-X</b>
<b>Snow Probability [QI Data]</b>	
Algorithm	L2A_SceneClass
Unit	Dimensionless
Range	0 - 100
Sampling	8 bit/sample
Resolution	60 m, 20 m
Accuracy	See Snow Confidence <b>Table 2-X</b>

## 2.2 Image Data

The Level-2 A image data is composed of BOA reflectance images, Aerosol Optical Thickness (AOT) maps, Water Vapour (WV) maps and Scene classification map (SCL).

The Level-2A image data product uses the same tiling, encoding and filling structure as Level-1C as described in detail in section 8.2.1 and 8.2.2 of [S2-PDD].



**Figure 2-2: Example of Level-2A product tiled in several files**

### 2.2.1 Atmospheric correction images

For BOA Reflectance images, pixel value is encoded on 16 useful bits and is directly proportional to Bottom-Of-Atmosphere reflectance values.

**Table 2-III** below lists the data type, the encoding, data size and resolution of the Atmospheric correction image data generated by the Level-2A processing.

**Table 2-III: Atmospheric correction Image Data**

Name	Data Type	Image Size (width, height)	Resolution	Description
<b>60 m product</b>				
<b>BOA Reflectance</b>				
B1 channel	JPEG 2000,	1830 x 1830	60 m	Image

Name	Data Type	Image Size (width, height)	Resolution	Description
	16bit			
B2 channel	JPEG 2000, 16bit	1830 x 1830	60 m	Image
B3 channel	JPEG 2000, 16bit	1830 x 1830	60 m	Image
B4 channel	JPEG 2000, 16bit	1830 x 1830	60 m	Image
B5 channel	JPEG 2000, 16bit	1830 x 1830	60 m	Image
B6 channel	JPEG 2000, 16bit	1830 x 1830	60 m	Image
B7 channel	JPEG 2000, 16bit	1830 x 1830	60 m	Image
B8a channel	JPEG 2000, 16bit	1830 x 1830	60 m	Image
B9 channel	JPEG 2000, 16bit	1830 x 1830	60 m	Image
B11 channel	JPEG 2000, 16bit	1830 x 1830	60 m	Image
B12 channel	JPEG 2000, 16bit	1830 x 1830	60 m	Image
<b>Water Vapour Map</b>				
WV map	JPEG 2000, 16 bit	1830 x 1830	60 m	Image
<b>Aerosol Optical Thickness Map</b>				
AOT map	JPEG 2000,	1830 x 1830	60 m	Image

Name	Data Type	Image Size (width, height)	Resolution	Description
	16 bit			
<b>20 m product</b>				
<b>BOA Reflectance</b>				
B2 channel	JPEG 2000, 16bit	5490 x 5490	20 m	Image
B3 channel	JPEG 2000, 16bit	5490 x 5490	20 m	Image
B4 channel	JPEG 2000, 16bit	5490 x 5490	20 m	Image
B5 channel	JPEG 2000, 16bit	5490 x 5490	20 m	Image
B6 channel	JPEG 2000, 16bit	5490 x 5490	20 m	Image
B7 channel	JPEG 2000, 16bit	5490 x 5490	20 m	Image
B8a channel	JPEG 2000, 16bit	5490 x 5490	20 m	Image
B11 channel	JPEG 2000, 16bit	5490 x 5490	20 m	Image
B12 channel	JPEG 2000, 16bit	5490 x 5490	20 m	Image
<b>Water Vapor Map</b>				
WV map	16 bit	5490 x 5490	20 m	Image
<b>Aerosol Optical Thickness Map</b>				
AOT map	16 bit	5490 x 5490	20 m	Image
<b>10 m product</b>				

Name	Data Type	Image Size (width, height)	Resolution	Description
<b>BOA Reflectance</b>				
B2 channel	JPEG 2000, 16bit	10980 x 10980	10 m	Image
B3 channel	JPEG 2000, 16bit	10980 x 10980	10 m	Image
B4 channel	JPEG 2000, 16bit	10980 x 10980	10 m	Image
B8 channel	JPEG 2000, 16bit	10980 x 10980	10 m	Image
<b>Water Vapour Map</b>				
WV map	JPEG2000, 16 bit	10980 x 10980	10 m	Image
<b>Aerosol Optical Thickness Map</b>				
AOT map	JPEG2000, 16 bit	10980 x 10980	10 m	Image

## 2.2.2 Scene Classification image

**Table 2-IV** below lists the data type, the encoding, data size and resolution of the scene classification Image data as generated by the Level-2A processing. JPEG2000 is very efficient for this type of dataset with only 12 available values with a compression rate of the order of 10.

**Table 2-IV: Scene Classification Image data**

Name	Data Type	Image Size (width, height)	Resolutio n	Description
<b>Scene Classification</b>				
SCL map	JPEG 2000,	1830 x	60 m	Array covering all

Name	Data Type	Image Size (width, height)	Resolution	Description
60 m	8bit	1830		picture columns/rows at 60 m spatial resolution.
SCL map 20 m	JPEG 2000, 8bit	5490 x 5490	20 m	Array covering all picture columns/rows at 20 m spatial resolution.

### 2.2.3 Digital Elevation Map (DEM)

**Table 2-IV** below lists the data type, the encoding, data size and resolution of an optional Digital Elevation Map as generated by the Level-2A processing. OpenJPEG is only able to store unsigned integer values, thus an offset of +10.000 has been applied in order to allow negative heights. The scale of the DEM is thus (meter - 10.000).

**Table 2-V: Digital Elevation Map**

Name	Data Type	Image Size (width, height)	Resolution	Description
<b>Digital Elevation Map</b>				
DEM	JPEG 2000, 16bit	60 m: 1830 x 1830 20 m: 5490 x 5490 10 m: 10980 x 10980	60 m 20 m 10 m	Array covering the digital elevation map in m + offset of 10.000, to allow negative height.

### 2.2.4 True Colour Image (TCI, since PSD V.14.2)

**Table 2-VII** below lists the data type, the encoding, data size and resolution of the true color image data as generated by the Level-2A processing.

**Table 2-VI TCI Data**

Name	Data Type	Image Size (width, height)	Resolution	Description
<b>True Colour Image for BOA Reflectance</b>				
TCI Image	JPEG2000, 8bit	60 m: 1830 x 1830 20 m: 5490 x 5490 10 m: 10980 x 10980	60 m 20 m 10 m	RGB (3 channels: RED = B4; GREEN = B3; BLUE = B2). Preview dynamic is stretched (min = 0.0, max = 0.250, scale =255.0)

### 2.2.5 Preview Data

**Table 2-VII** below lists the data type, the encoding, data size and resolution of the preview and browse image data as generated by the Level-2A processing.

**Table 2-VII Preview Data**

Name	Data Type	Data Size (MBytes)	Resolution	Description
<b>Preview Image (Quick Look) for BOA Reflectance</b>				
Preview Image	JPEG2000, 8bit	<0.3	320 m	RGB (3 channels: RED = B4; GREEN = B3; BLUE = B2). Preview dynamic is stretched (min = 0.0, max = 0.250, scale =255.0)

## 2.3 Metadata

This section describes the metadata provided with the Level-2A product.

Metadata provided by Level-2A processing is indicated **in bold** in following sections.

### 2.3.1 Product Level Metadata

The following information is applicable to the whole product.

#### 2.3.1.1 Brief Metadata

The following information is provided in the Level-2A "brief" metadata:

- Product level information:
  - o Datatake information (inherited from Level-0 metadata, see [S2-PDD]):
    - Datatake unique identifier;
    - Spacecraft name (Sentinel-2A/B/...);
    - Datatake type (MSI Operation Mode: Nominal, Dark Signal, etc, ...);
    - Imaging start time;
    - Imaging orbit number;
    - Imaging orbit direction.
  - o **Processing Level (Level-2A);**
  - o List of Level-2A tiles composing the product and the dimensions of each tile;
  - o Tiles aggregation flag (Boolean);
  - o **Image format and pointer to the image data files;**
  - o Spectral bands (relation between product image channels and on-board spectral bands);
  - o **Reflectance quantification value (in order to convert digit count into reflectance) and unit;**
  - o **Special values encoding (e.g. NODATA, SATURATION).**
- Datastrip level information (repeatable for each Datastrip composing the product):



- Datastrip unique identifier;
- Preview data information:
  - **Pointer to preview image files (see section 2.2.5);**
- **Product level quality indicators (see section 2.4.1).**

### 2.3.1.2 Standard Metadata

The following information is provided in the standard metadata structure:

- Brief metadata, as in section 2.3.1.1.
- Following information repeatable for each Datastrip:
  - Auxiliary data information:
    - Auxiliary data from Level-1C;
    - **Identification of OGCD/GIPP used for Level-2A (identifier and version), including Meteorological data listed in section 2.5.**

### 2.3.1.3 Expertise Metadata

The following information is provided in the expertise metadata structure:

- Brief metadata, as in section 2.3.1.1;
- Standard metadata, as in section 2.3.1.2;
- Following information repeatable for each Datastrip:
  - **Datastrip generation information (Level-2A generation date, software version,...);**
  - Level-1C expertise metadata.

## 2.3.2 Tile Level Metadata

The following metadata are provided on tile level:

### 2.3.2.1 Brief Metadata

The following information is provided in the Level-2A "brief" metadata for each Level-2A tile:

- Tile identifier, as referenced by Level-1C data;
- Tile geocoding:
  - o Upper-left coordinates (ULX, ULY) of the tile (in meters);
  - o Pixel dimensions (XDIM, YDIM) within the tile (in meters and depending on band GSD);
  - o Tile size in number of lines/columns.

### 2.3.2.2 Standard Metadata

For each tile of the Level-2A product, the following information is provided in the standard metadata:

- Brief metadata
- Tile identification and reference to a given Datastrip;
- Grid of sun angles (zenith and azimuth) and the correction which takes into account earth-sun distance variation and for each band sun equivalent irradiance
- Mean sun angle;
- Grid of incidence angles (zenith and azimuth) (per bands and detectors);
- Mean incidence angle;
- **Tile level quality indicators as listed in section 2.4.2;**
- **Pixel level quality indicators (as a pointer to the QI files) as listed in section 2.4.3.**

### 2.3.2.3 Expertise Metadata

At tile level, the expertise metadata is composed by the same information as in the standard metadata structure (see section 2.3.2.2).

## 2.4 Quality Indicator Data

The following quality indicators (QI) are provided with Level-2A products. Some QIs provided in Level-2A products are inherited from Level-1C QIs.

### 2.4.1 Product Level Quality Indicators

The following Level-2A QIs are provided on product level and refer to one Datatake. They are provided through the metadata file.

**Table 2-VIII: Product Level Quality Indicators**

Name	Data Type	Description
<b>Level-2A Quality Indicators (Product level)</b>		
% of no data pixels (missing data on projected tiles)	Float formatted in String	This information is derived from the scene classification image based on Level-1C radiometric information.
% of saturated or defective pixels	"	This information is derived from the scene classification image based on Level-1C radiometric quality masks.
% of pixels classified as dark features /shadows	"	For Level-2A products the classification of cloud, vegetation, water, etc. pixel is based on radiometry (and geometry for cloud shadow).  Ranging from 0 for 0% to 100 for 100%.
% of pixels classified as cloud shadow	"	"
% of pixels classified as vegetation	"	"
% of pixels classified not-vegetated	"	"
% of pixels classified as	"	"

Name	Data Type	Description
water		
% of pixels classified as unclassified	"	"
% of pixels classified as medium probability cloud	"	"
% of pixels classified as high prb. Cloud	"	"
% of pixels classified as cirrus	"	"
% of pixels classified as snow or ice	"	"
% of pixels classified as cloud coverage	"	This is a combination of the three following classes: medium, high prb. clouds and cirrus and is added for PSD Version 14.2 and above.  Ranging from 0 for 0% to 100 for 100%.
Declared accuracy of the radiative transfer model	"	LibRadtran code achieves a relative accuracy of 5% - 10%  <a href="http://www.bmayer.de/index.html?radtran.html&amp;1">http://www.bmayer.de/index.html?radtran.html&amp;1</a>
Water vapour retrieval accuracy	"	APDA (Atmospherically Pre-corrected Differential Absorption) method achieves a typical relative accuracy of 5 -10% except over very dark surfaces.  (Schläpfer 1998, Chylek et al. 2003, Richter and Schläpfer 2008)

Name	Data Type	Description
<b>Embedded Level-1C Quality Indicators (Product level)</b>		
Geometric Quality indicators	Float formatted in String	Orbit level quality indicators from Level-0: Absolute location, Planimetric stability, and ephemeris and ancillary data quality. See section 5.5.1 of [S2-PDD] for details.  Orbit level quality indicators from Level-1B: Geometric refining quality, average, mean quadratic residuals, histograms of spatio-triangulation residuals on ground for each axis (X, Y, Z) and in image reference frame for each axis (row, col). See section 7.4.1 of [S2-PDD] for details.
% of degraded MSI and ancillary data over the product	"	Level-1C Quality Indicator

### 2.4.2 Tile Level Quality Indicators

The following Level-2A Quality Indicators are provided on tile level in the tile metadata.

**Table 2-IX: Level-2A Tile Level Quality Indicators**

Name	Data Type	Description
<b>Level-2A Quality Indicators (Tile level)</b>		
% of no data pixels (missing data on projected tiles)	Float formatted in String	This information is derived from the scene classification image based on Level-1C radiometric information.
% of saturated or defective pixels	"	This information is derived from the scene classification image based on

Name	Data Type	Description
		Level-1C radiometric quality masks.
% of pixels classified as dark features /shadows	"	This information is derived from the scene classification image based on Level-1C radiometry.  Ranging from 0 for 0% to 100 for 100%.
% of pixels classified as cloud shadow	"	"
% of pixels classified as vegetation	"	"
% of pixels classified not-vegetated	"	"
% of pixels classified as water	"	"
% of pixels classified as unclassified	"	"
% of pixels classified as medium probability cloud	"	"
% of pixels classified as high prb. Cloud	"	"
% of pixels classified as cirrus	"	"
% of pixels classified as snow or ice	"	"
% of pixels classified as cloud coverage	"	This is a combination of the three following classes: medium, high prb. clouds and cirrus and is added for PSD Version 14.2 and above.

Name	Data Type	Description
		Ranging from 0 for 0% to 100 for 100%.
<b>Embedded Level-1C Quality Indicators (Tile level)</b>		
% of degraded MSI and ancillary data over the tile	Float formatted in String	Level-1C Quality Indicator

### 2.4.3 Pixel Level Quality Indicators

These quality indicators are provided at tile level through dedicated quality masks that provide quality information at pixel level.

Please note that high-level radiometric quality information is also available at pixel level through the scene classification image (2 classes: no data pixels and defective/saturated pixels).

QIs provided by Level-2A processing are provided at 60 m and 20 m resolution as raster masks, the same resolution as the Pixel Classification. Users may resample this to lower or higher resolution, if required.

The following Level-2A QIs are provided on pixel level.

**Table 2-X: Level-2A Pixel Level Quality Indicators**

Name	Data Type	Data Size (Byte)	Resolution	Description
Cloud Confidence	Unsigned Integer	1	60 m / 20 m	Ranging from 0 for high confidence clear sky to 100 for high confidence cloudy.
Snow or Ice Confidence	Unsigned Integer	1	60 m / 20 m	Ranging from 0 for high confidence no snow/ice to 100 for high confidence snow/ice.
<b>Embedded Level-1C Quality Indicators (Pixel level)</b>				
Radiometric quality masks	GML file	N/A	Vector	These masks are derived from Level-1B processing

Name	Data Type	Data Size (Byte)	Resolution	Description
				and are provided for each band and tile (defective pixels mask, saturated pixels mask and no-data pixels mask).
Local Technical quality mask files	GML file	N/A	Vector	These L1C technical quality masks (MSI lost data, MSI degraded data, ancillary lost data, ancillary degraded data) are provided for each band and tile.
Detector footprint mask	GML file	N/A	Vector	A mask providing the ground footprint of each detector within a tile.

*Note: QIs inherited from Level-1C products are provided as vector files; one for each type of mask and each tile. Each vector mask file consists of a set of polygons defined in ground geometry: (X, Y) in the projected frame.*

## 2.5 Auxiliary Data

All Auxiliary Data used for Level-2A processing are referenced in the Level-2A Metadata whereas only GIPPs and Level-1C meteorological datasets are provided within Level-2A product.

Please refer to [S2-L2A-ATBD] for details on auxiliary data.

### 2.5.1 Provided Auxiliary Data

The following auxiliary data is provided in the Level-2A product structure:

- Ground Image Processing Parameter List (GIPP List) used. These GIPPs are provided as a separate XML file as listed in [L2A-IODD]
- Level-1C inherited Auxiliary Data which consists in an elementary set of meteorological datasets extracted and resampled from ECMWF forecast output (cf. [ECMWF]).



## 2.5.2 Referenced Auxiliary Data

The following auxiliary data is referenced in the Level-2A metadata:

- The Digital Elevation Model (provided by user) used for the Level-2A processing is provided in the AUX data subfolder on the GRANULE level, labelled by resolution.
- The LibRadtran LUTs used for the Level-2A processing are not provided within the product but only as a reference to the data used.
- The Snow climatology used for the Level-2A processing is not provided itself within the product but only as a reference to the data used.

## 2.6 File Size Estimation (single tile)

The total size of Image data and QI Data output can be calculated based on sections 2.2 and 2.4. The data size has been calculated for a single tile assuming an image size of 110km \* 110km and lossless JPEG2000 compression, with a mean compression rate of 2.0 for surface reflectance bands and higher compression rate for AOT, WVP, DEM and Scene Classification

The following data have been neglected in the file size estimation, due to their relatively small size:

- Product Metadata
- Quality Indicators provided in Metadata
- Preview Images
- Embedded Level-1C Quality indicators (TBC)

**Table 2-XI: Total File Size (110x110km<sup>2</sup> tile)**

Name	Data Format	Resolution	MBytes	Description
<b>60 m Image Data</b>				
60 m Product BOA Reflectance	JPEG2000 , 16bit	60 m	35.2	Primary Output, Image Data (BOA) for spectral channels B1, B2, B3, B4, B5, B6, B7, B8a, B9, B11, B12.  One JP2 file per band.

Name	Data Format	Resolution	MBytes	Description
60 m WV map	JPEG2000 , 16 bit	60 m	~3.3	Water Vapour map at 60 m resolution
60 m AOT map	JPEG2000 , 16 bit	60 m	~3.3	Aerosol Optical Thickness map
60 m Scene Classification	JPEG2000 , 8 bit	60 m	~1.0	Category of the pixel, e.g. land, water, cloud, cloud shadow, snow or ice
60 m TCI image	JPEG2000 , 8 bit x 3	60 m	~5.0	True Color Image Data (BOA) for spectral channels B2, B3, B4
60 m DEM (optional)	JPEG2000 , 16 bit	60 m	~3.3	Digital Elevation Map (optional)
Total (60 m)			~53.0	MBytes
<b>20 m Image Data</b>				
20 m Product BOA Reflectance	JPEG2000 , 16bit	20 m	259.2	Primary Output, Image Data (BOA) for spectral channels B2, B3, B4, B5, B6, B7, B8a, B11, B12.  One JP2 file per band.
20 m WV map	JPEG2000 , 16 bit	20 m	~20.0	20 m Water Vapour map
20 m AOT map	JPEG2000 , 16 bit	20 m	~1.0	20 m Aerosol Optical Thickness map
20 m Scene Classification	JPEG2000 , 8 bit	20 m	~5.0	Category of the pixel, e.g. land, water, cloud, cloud shadow, snow or ice
20 m TCI image	JPEG2000 , 8 bit x 3	20 m	~50	True Colour Image Data (BOA) for spectral channels B2, B3, B4

Name	Data Format	Resolution	MBytes	Description
20 m DEM (optional)	JPEG2000 , 16 bit	20 m	~20.0	Digital Elevation Map (optional)
Total (20 m)			~355.0	MBytes
<b>10 m Image Data</b>				
10 m Product BOA Reflectance	JPEG2000 , 16 bit	10 m	461.6	Primary Output, Image Data (BOA) for spectral channels B2, B3, B4, B8.  One JP2 file per band.
10 m WV map	JPEG2000 , 16 bit	10 m	~50.0	20 m Water Vapour map
10 m AOT map	JPEG2000 , 16 bit	10 m	~2.0	20 m Aerosol Optical Thickness map
10 m TCI image	JPEG2000 , 8 bit x 3	10 m	~150	True Colour Image Data (BOA) for spectral channels B2, B3, B4
10 m DEM (optional)	JPEG2000 , 16 bit	10 m	~50.0	Digital Elevation Map (optional)
Total (10 m)			~710.0	MBytes
<b>Quality Indicators Data</b>				
60 m /20 m Cloud Confidence	JPEG2000 , 8 bit	60 m 20 m	~1.0 ~5.0	Q.I. for cloud, ranging from 0 for high confidence clear sky to 100 for high confidence cloudy.
60 m /20 m Snow or Ice Confidence	JPEG2000 , 8 bit	60 m 20 m	~1.0 ~5.0	Q.I. for snow, ranging from 0 for high confidence no snow to 100 for high confidence snow.

Name	Data Format	Resolution	MBytes	Description
Total			~850.0	MBytes